



Notes:

1. Do not scale from this drawing. If in doubt refer to the project manager for clarification.
2. All dimensions are shown in metres unless otherwise stated.
3. Layout based on Ordnance Survey MasterMap, © Crown Copyright 2018. All rights reserved. Licence number 100022432.

Key:

-  Existing road markings
-  Proposed road markings

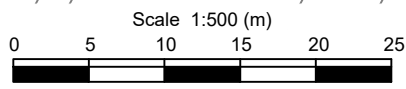


NORTH APPROACH

Kingsway Infants School

Proposed Double Yellow Lines - 5 metres length - No Waiting at Any Time

221



C0	04/12/20	Issued for consultation	MH	MIE	JG	JG
P1	02/12/20	Now 1:250 scale, descriptions revised	MH	MIE	JG	JG
P0	30/11/20	Initial issue	MH	MIE	JG	JG
Rev	Date	Revision details	Drawn	Check.	Review	Appr.
Drawn	Checked	Reviewed	Approved			
MH	MIE	JG	JG			
Original drg. size	Date of Issue	Scale	Drawing Status			
A4	04/12/2020	1:250	Consultation			
Drawing Number					Rev.	
WRR20/TRO/20					C0	

SYSTRA
 5 Old Bailey
 London
 EC4M 7BA
 T 020 3714 4400
 E uk_london@systra.com
 W www.systra.co.uk

Client  **WATFORD BOROUGH COUNCIL**
 BE BOLD

© This drawing is the property of SYSTRA Limited and the information can only be reproduced with their prior permission.

Project **Waiting Restrictions Review 2020/21**

Title **Kingsway Infants School North Approach**