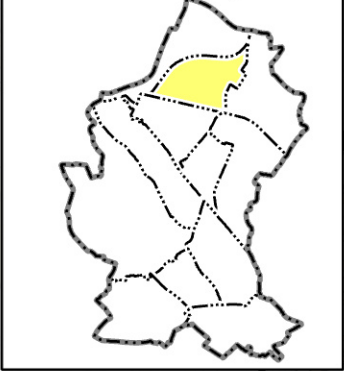
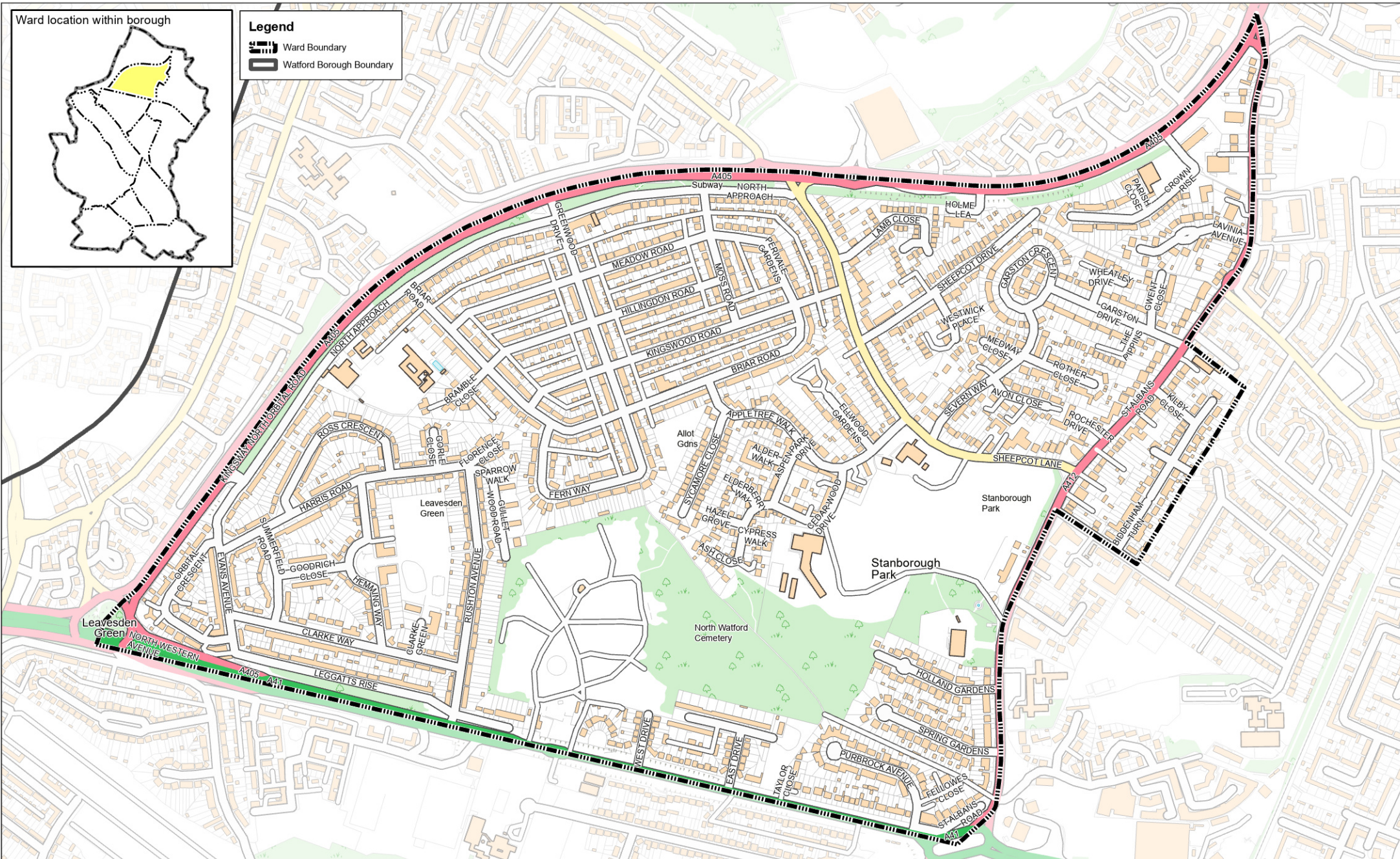


Ward location within borough



**Legend**

- Ward Boundary
- Watford Borough Boundary

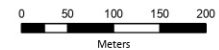


**WATFORD**  
**BOROUGH**  
**COUNCIL**

Town Hall, Watford,  
Hertfordshire WD17 3EX

**Stanborough Ward Map**

Map Produced by: Corporate GIS  
Publication Date: 17/02/2025



Scale **1:8,200**  
At A4



© Crown copyright and database rights  
2025 Ordnance Survey AC0000822958