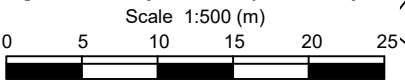
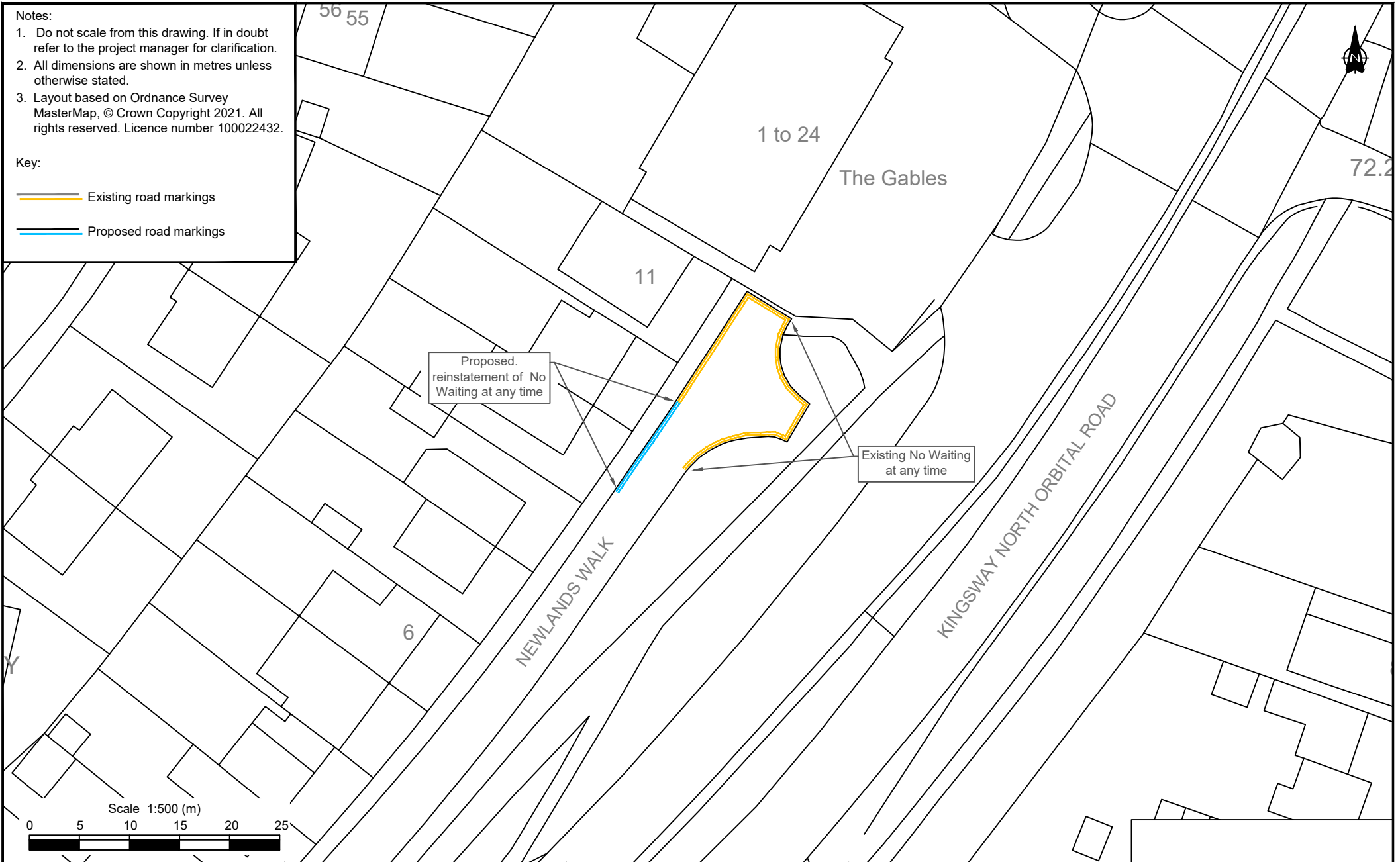


- Notes:
1. Do not scale from this drawing. If in doubt refer to the project manager for clarification.
 2. All dimensions are shown in metres unless otherwise stated.
 3. Layout based on Ordnance Survey MasterMap, © Crown Copyright 2021. All rights reserved. Licence number 100022432.

Key:


— Existing road markings

— Proposed road markings



SYSTRA
 5 Old Bailey
 London
 EC4M 7BA
 T 020 3714 4400
 E uk_london@systra.com
 W www.systra.co.uk

Client



**WATFORD
BOROUGH
COUNCIL**

© This drawing is the property of SYSTRA Limited and the information can only be reproduced with their prior permission.

Project

**Waiting Restrictions Review
2021/22**

Title

Newlands Walk

Drawn MH	Checked JR	Reviewed JG	Approved JG
Original drg. size A4	Date of Issue 02/02/2022	Scale 1:500	Drawing Status STATUTORY CONSULTATION
Drawing Number WRR21/TRO/SC/WD1			Rev. A