
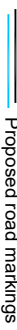
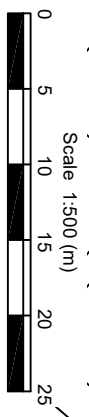
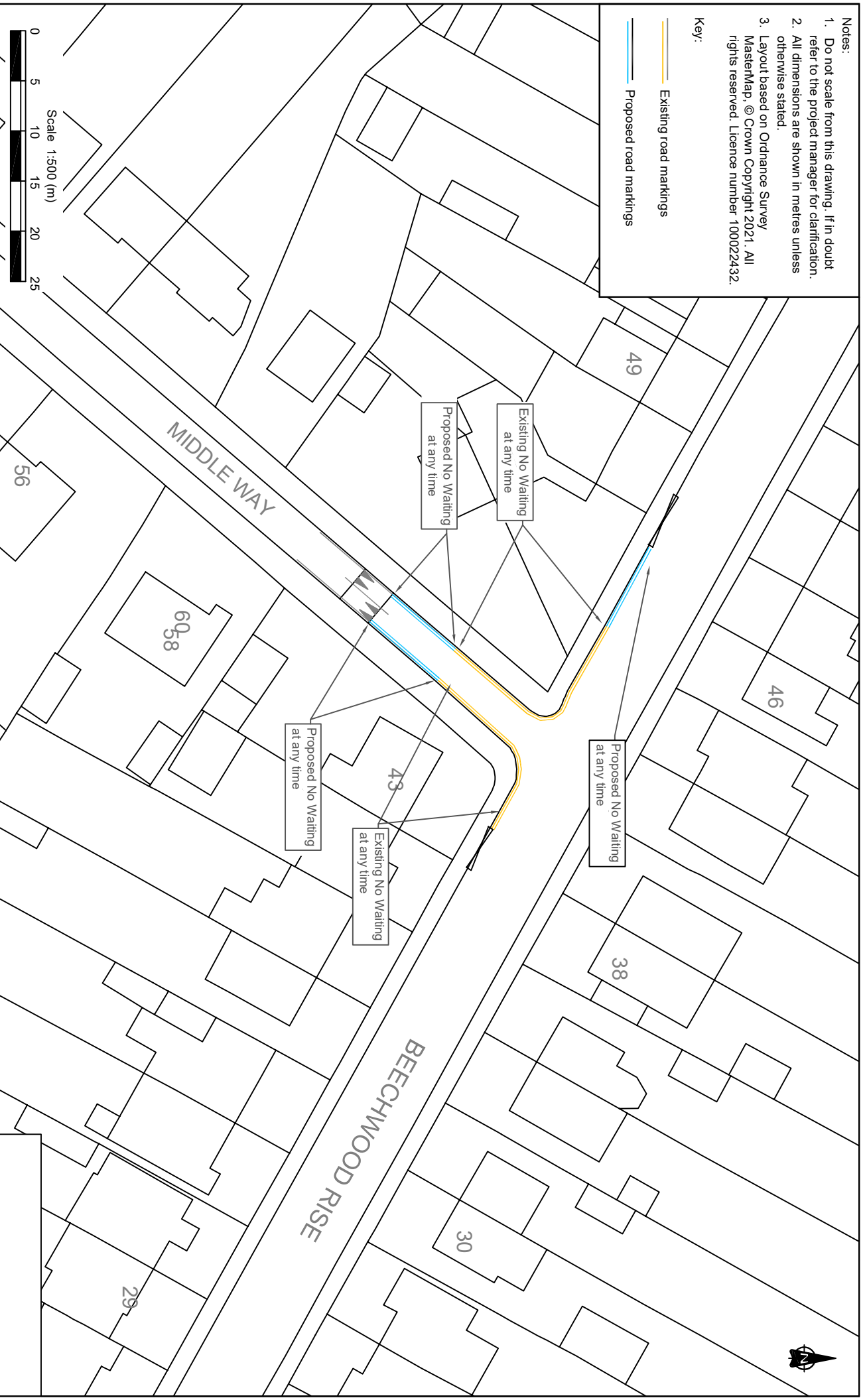


- Notes:
1. Do not scale from this drawing. If in doubt refer to the project manager for clarification.
  2. All dimensions are shown in metres unless otherwise stated.
  3. Layout based on Ordnance Survey MasterMap, © Crown Copyright 2021. All rights reserved. Licence number 100022432.

Key:

-  Existing road markings
-  Proposed road markings



**SYSTRA**  
 5 Old Bailey  
 London  
 EC4M 7BA  
 T 020 3714 4400  
 E uk.london@systra.com  
 W www.systra.co.uk



Client: **WATFORD BOROUGH COUNCIL**

Project: **Waiting Restrictions Review 2021/22**

Title: **Middle Way Junction with Beechwood Rise**

Drawn	Checked	Reviewed	Approved
MH	JR	JG	JG
Original/dwg size	Date of Issue	Scale	Drawing Status
A4	08/02/2022	1:500	CONSULTATION
Drawing Number	WRR21/TRO/SCALE1		Rev
			B