
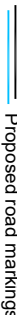
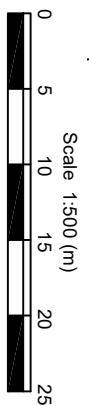
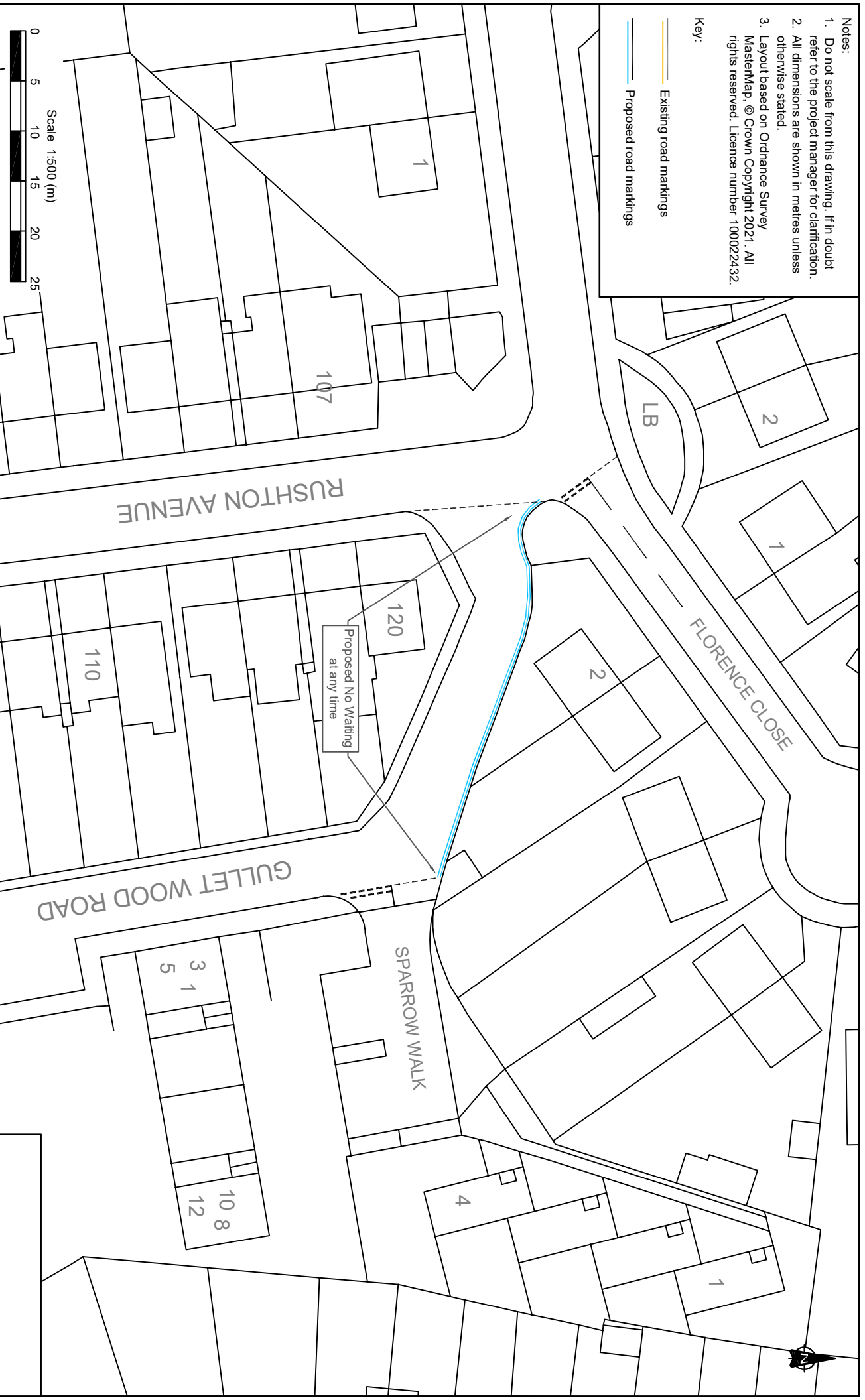


- Notes:
1. Do not scale from this drawing. If in doubt refer to the project manager for clarification.
  2. All dimensions are shown in metres unless otherwise stated.
  3. Layout based on Ordnance Survey MasterMap, © Crown Copyright 2021. All rights reserved. Licence number 100022432.

Key:

-  Existing road markings
-  Proposed road markings



**SYSTRA**  
 5 Old Bailey  
 London  
 EC4M 7BA  
 T 020 3714 4400  
 E uk.london@sysfra.com  
 W www.sysfra.co.uk

Client  
  
**WATFORD BOROUGH COUNCIL**  
 BE BOLD  
 © This drawing is the property of SYSTRA Limited and the information can only be reproduced with their prior permission.

Project  
**Waiting Restrictions Review**  
 2021/22

Title  
**Gullet Wood Road**

Drawn	Checked	Reviewed	Approved
MH	JR	JG	JG
Original drawing size	Date of Issue	Scale	Drawing Status
A4	02/02/2022	1:500	STATUTORY CONSULTATION
Drawing Number	WRR21/TR0/SC/ST1		Rev.
			A